

MONA OFFSHORE WIND PROJECT

Water Bodies in a River Basin Management Plan

Deadline: 6

Application Reference: EN010137

Document Reference: B17 F02

Document Number: MOCNS-J3303-RPS-10018

20 December 2024

F02



Image of an offshore wind farm

Document status

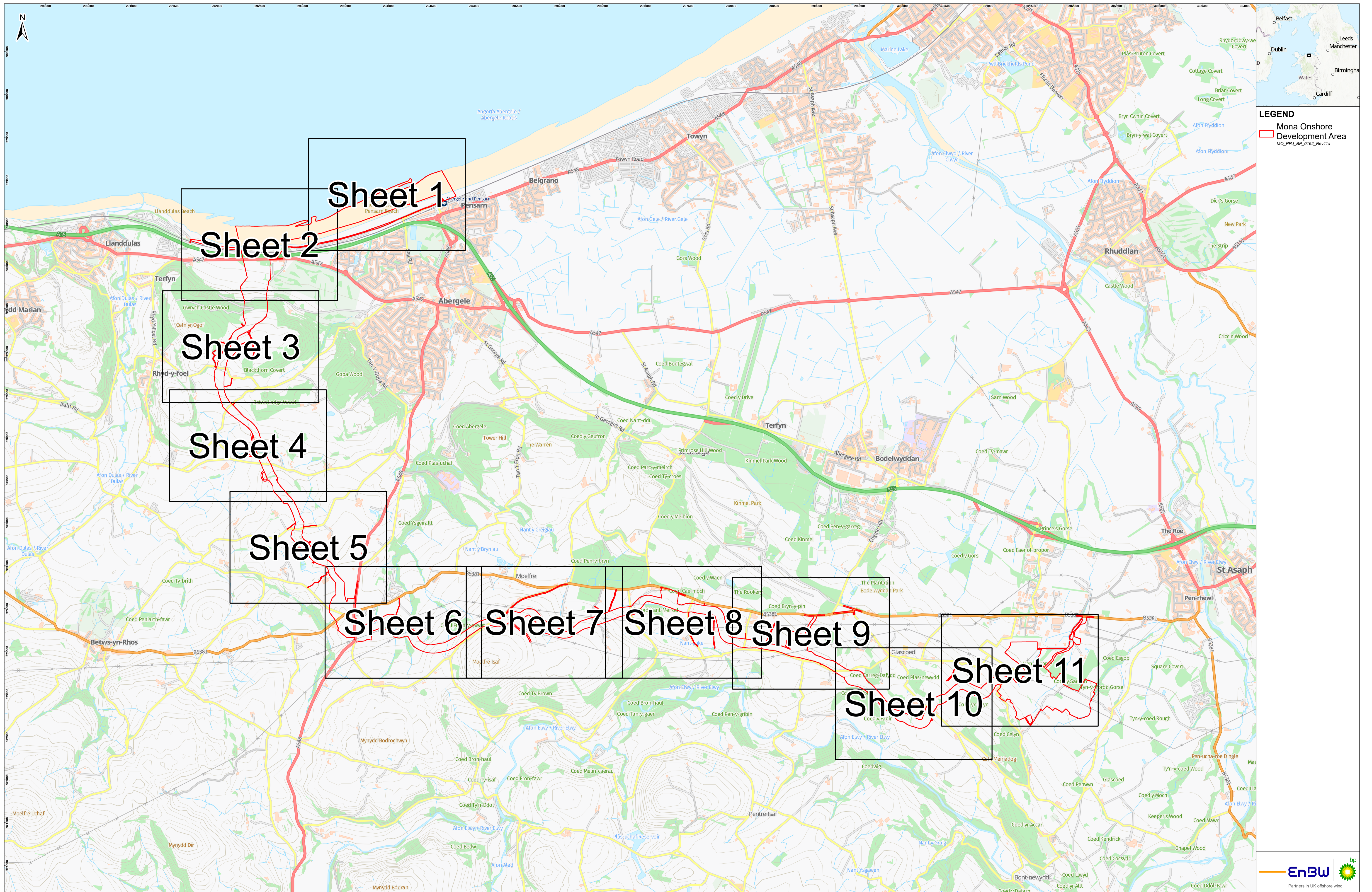
Version	Purpose of document	Authored by	Reviewed by	Approved by	Review date
F01	Application	RPS	Mona Offshore Wind Ltd.	Mona Offshore Wind Ltd.	February 2024
F02	Submission at Deadline 6	RPS	Mona Offshore Wind Ltd.	Mona Offshore Wind Ltd.	20 December 2024

Prepared by:

RPS

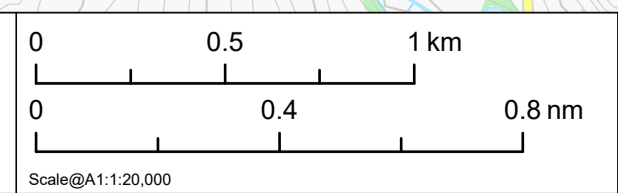
Prepared for:

Mona Offshore Wind Ltd.



Project Name:
MONA OFFSHORE WIND PROJECT

Drawing Title:
WATER BODIES IN A RIVER BASIN
MANAGEMENT PLAN



Geodetic Information:
Datum: OSGB 1936
Projection: British National Grid

APFP Ref: 5(2)(I)
Doc Ref: B17

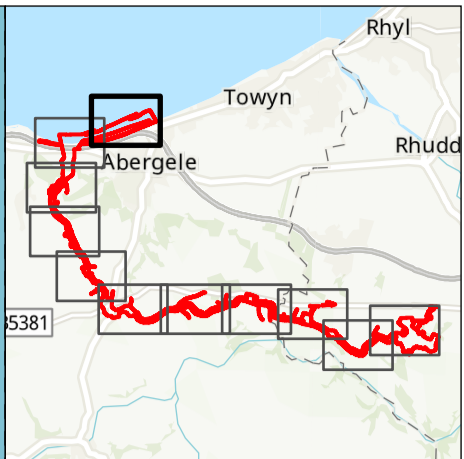
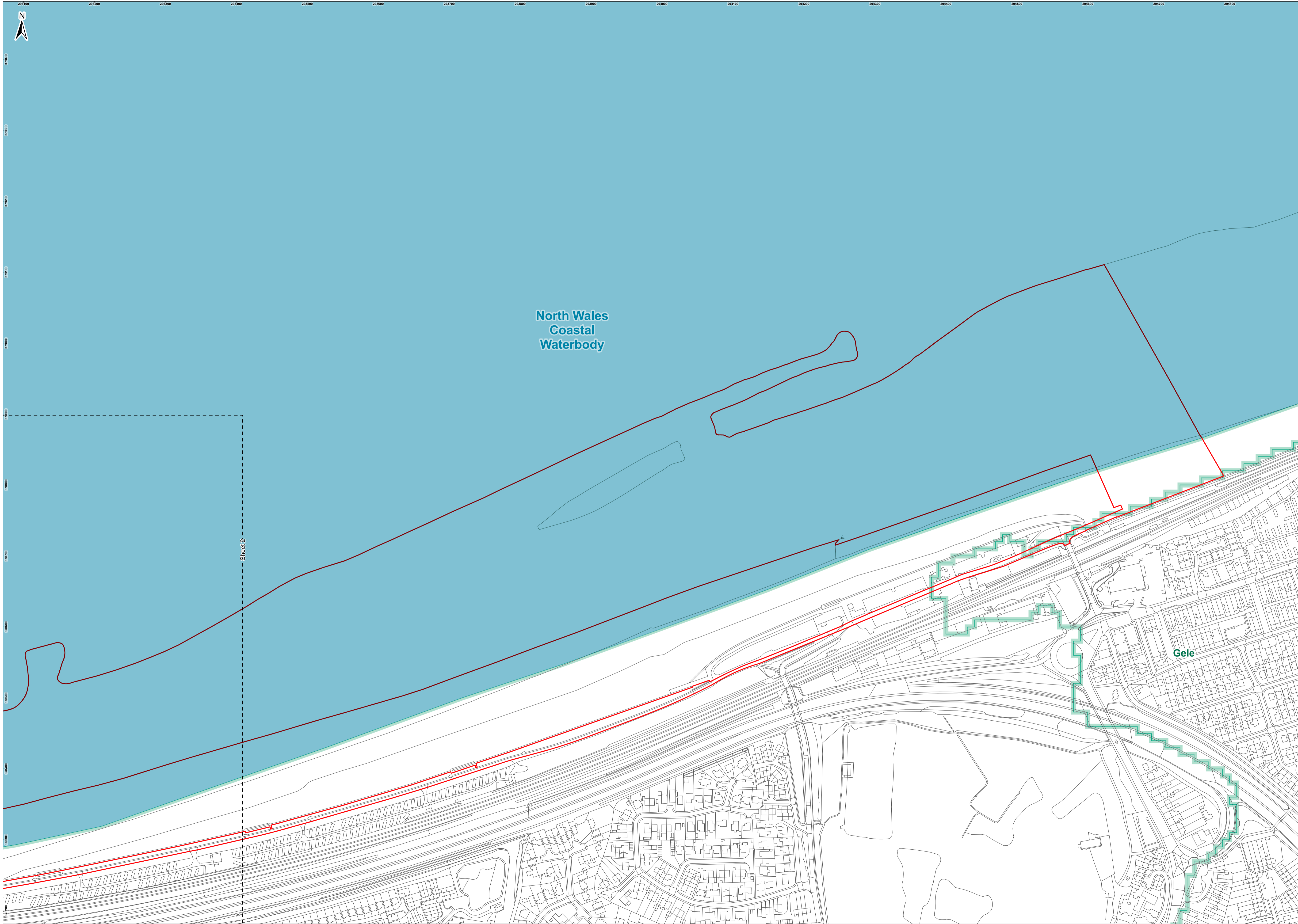
Data Sources: BP, Ordnance Survey

Service Layer Credits: GB Cartographic: Contains OS data © Crown Copyright and database right 2023. Contains data from OS Zoomstack World Topographic Map: Esri UK, Esri, TomTom, Garmin, FAO, NOAA, USGS World Hillshade: Esri, USGS

VER	DATE	DETAILS	BY	CHECK
08	19/12/2024	FINAL	RPS	-
-	-	-	-	-

Drawing Number:
12079-0741-08





LEGEND
BPGBRMONADAT0079_

	Mona Onshore Development Area <small>MO_PRL_BP_0162_Rev11a</small>
	Onshore Substation Footprint <small>MO_PRL_BP_0175_Rev01</small>
	WFD river water body catchment
	Transitional and coastal water bodies

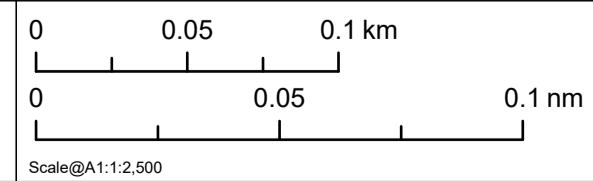
North Wales Coastal Waterbody

Gele

Sheet 2

Project Name:
MONA OFFSHORE WIND PROJECT

Drawing Title:
WATER BODIES IN A RIVER BASIN MANAGEMENT PLAN - SHEET 1



Geodetic Information:
Datum: OSGB 1936
Projection: British National Grid

APP Ref: 5(2)(I)
Doc Ref: B17

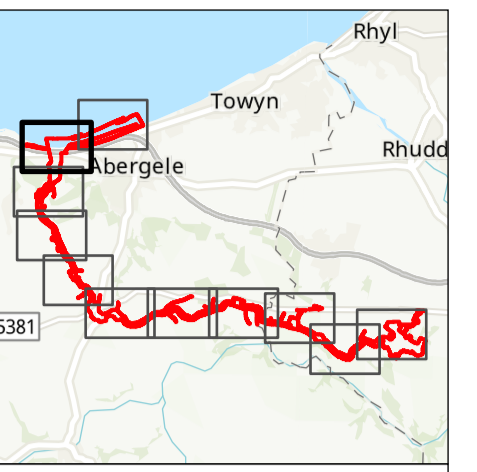
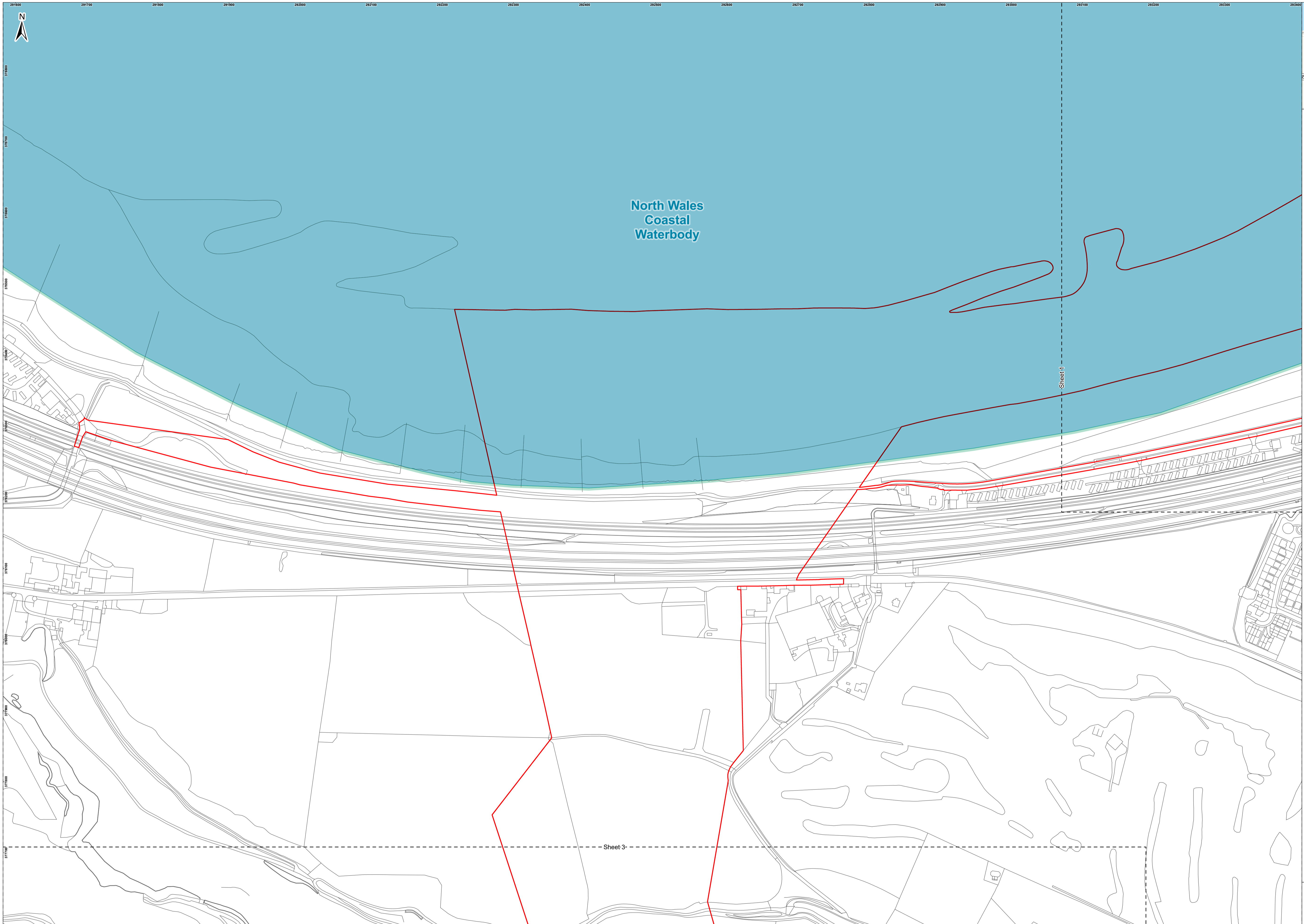
Data Sources: BP, Ordnance Survey

Service Layer Credits: World Topographic Map: Esri UK, Esri, TomTom, Garmin, Foursquare, MET/NASA, USGS

VER	DATE	DETAILS	BY	CHECK
08	19/12/2024	FINAL	RPS	-
-	-	-	-	-



Drawing Number:
12079-0741-08



- LEGEND**
 BPGBRMONADAT0079_
- ▭ Mona Onshore Development Area
MO_PRL_BP_0162_Rev11a
 - Onshore Substation Footprint
MO_PRL_BP_0175_Rev01
 - WFD river water body catchment
 - Transitional and coastal water bodies

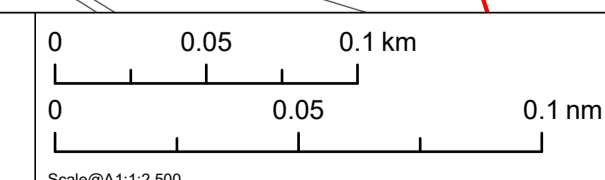
North Wales Coastal Waterbody

Sheet 1

Sheet 3

Project Name:
MONA OFFSHORE WIND PROJECT

Drawing Title:
WATER BODIES IN A RIVER BASIN MANAGEMENT PLAN - SHEET 2



Geodetic Information:
 Datum: OSGB 1936
 Projection: British National Grid

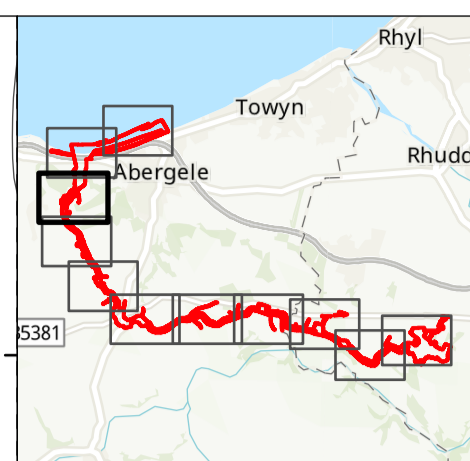
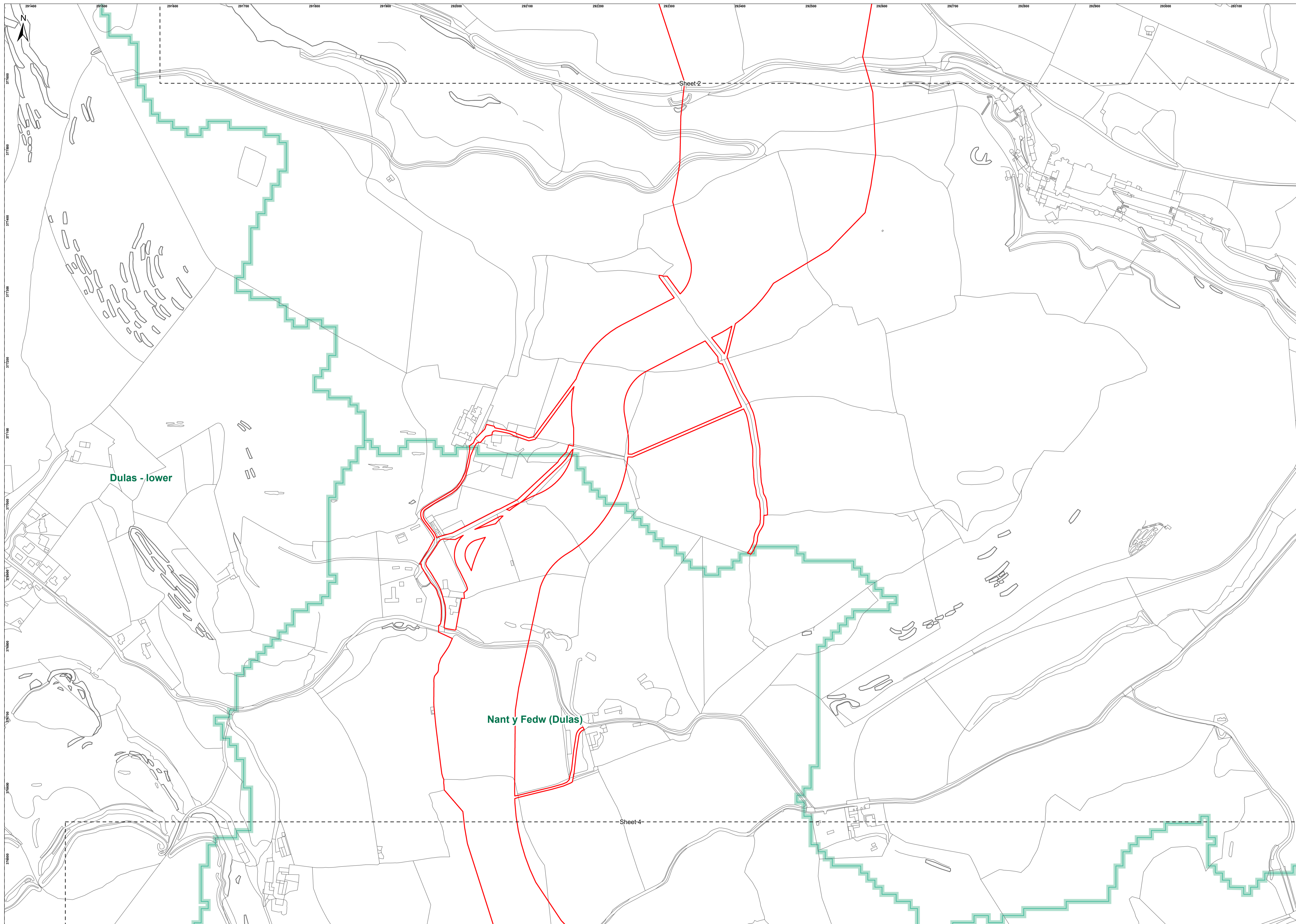
APP Ref: 5(2)(I)
 Doc Ref: B17
 Data Sources: BP, Ordnance Survey

Service Layer Credits: World Topographic Map: Esri UK, Esri, TomTom, Garmin, Foursquare, MET/NASA, USGS

VER	DATE	DETAILS	BY	CHECK
08	19/12/2024	FINAL	RPS	-
-	-	-	-	-



Drawing Number:
12079-0741-08



- LEGEND**
 BPGBRMONADAT0079_
- ▭ Mona Onshore Development Area
MO_PRL_BP_0162_Rev11a
 - Onshore Substation Footprint
MO_PRL_BP_0175_Rev01
 - ▭ WFD river water body catchment

Dulas - lower

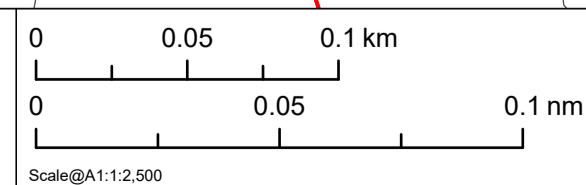
Nant y Fedw (Dulas)

Sheet 2

Sheet 4

Project Name:
MONA OFFSHORE WIND PROJECT

Drawing Title:
WATER BODIES IN A RIVER BASIN
MANAGEMENT PLAN - SHEET 3



Geodetic Information:
Datum: OSGB 1936
Projection: British National Grid

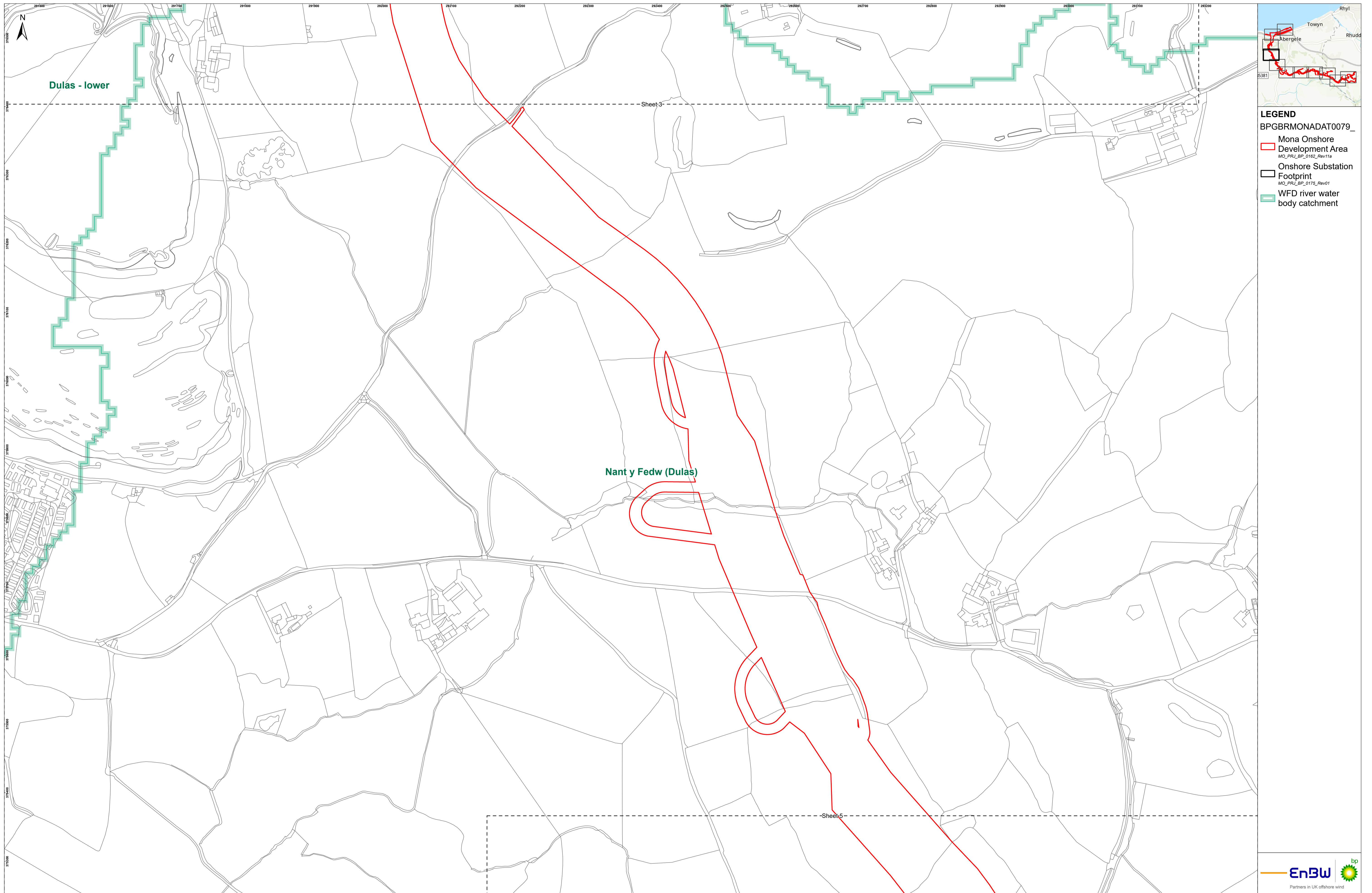
APP Ref: 5(2)(I)
Doc Ref: B17
Data Sources: BP, Ordnance Survey

Service Layer Credits: World Topographic Map: Esri UK, Esri, TomTom, Garmin, Foursquare, MET/NASA, USGS

VER	DATE	DETAILS	BY	CHECK
08	19/12/2024	FINAL	RPS	-
-	-	-	-	-

Drawing Number:
12079-0741-08



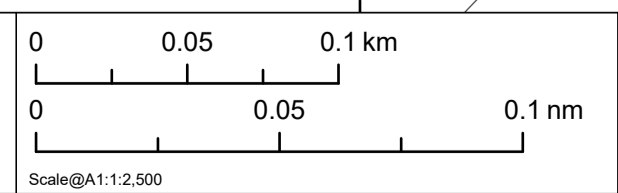


LEGEND
 BPGBRMONADAT0079_

- ▭ Mona Onshore Development Area
MO_PRL_BP_0162_Rev11a
- Onshore Substation Footprint
MO_PRL_BP_0175_Rev01
- WFD river water body catchment

Project Name:
 MONA OFFSHORE WIND PROJECT

Drawing Title:
 WATER BODIES IN A RIVER BASIN
 MANAGEMENT PLAN - SHEET 4



Geodetic Information:
 Datum: OSGB 1936
 Projection: British National Grid

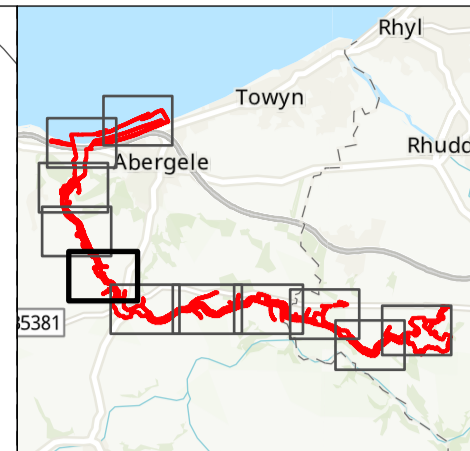
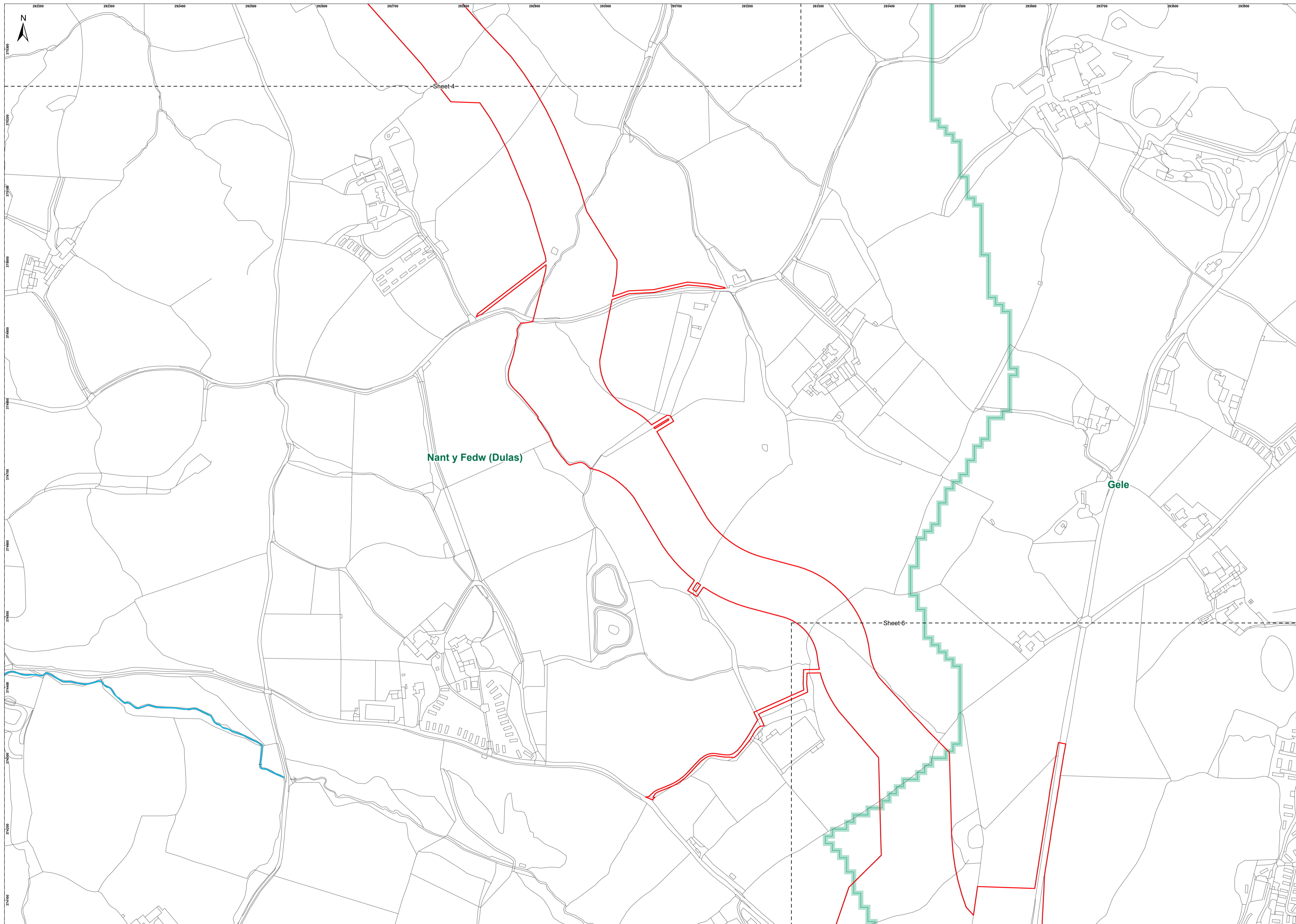
APFP Ref: 5(2)(I)
 Doc Ref: B17
 Data Sources: BP, Ordnance Survey

Service Layer Credits: World Topographic Map: Esri UK, Esri, TomTom, Garmin, Foursquare, MET/NASA, USGS

VER	DATE	DETAILS	BY	CHECK
08	19/12/2024	FINAL	RPS	-
-	-	-	-	-

Drawing Number:
 12079-0741-08

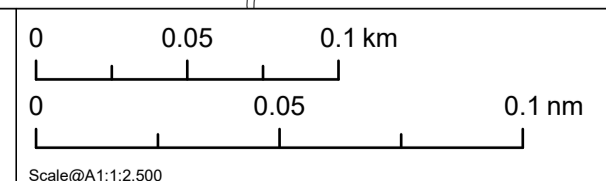




- LEGEND**
 BPGBRMONADAT0079_
- ▭ Mona Onshore Development Area
MO_PRL_BP_0162_Rev11a
 - Onshore Substation Footprint
MO_PRL_BP_0175_Rev01
 - Water body
 - WFD river water body catchment

Project Name:
 MONA OFFSHORE WIND PROJECT

Drawing Title:
 WATER BODIES IN A RIVER BASIN
 MANAGEMENT PLAN - SHEET 5



Geodetic Information:
 Datum: OSGB 1936
 Projection: British National Grid

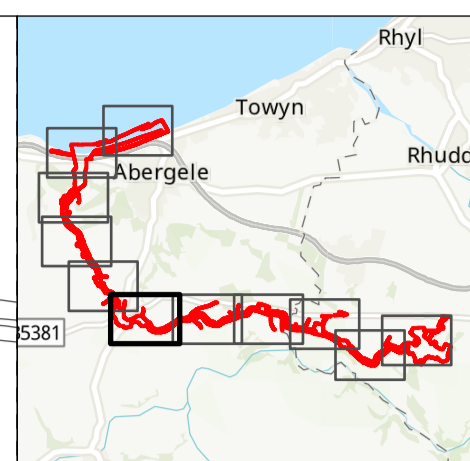
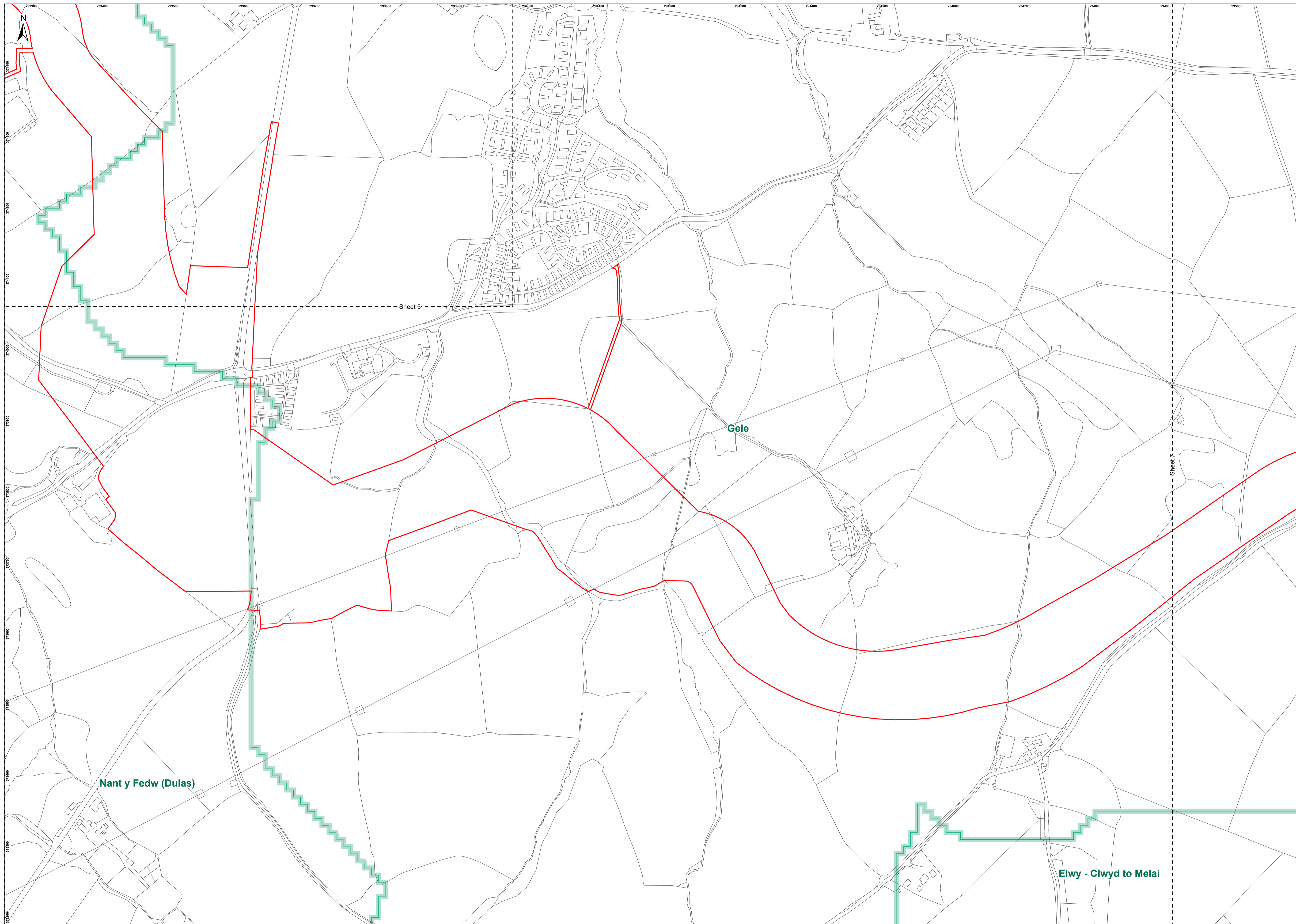
APFP Ref: 5(2)(1)
 Doc Ref: B17
 Data Sources: BP, Ordnance Survey

Service Layer Credits: World Topographic Map: Esri UK, Esri, TomTom, Garmin, Foursquare, MET/NASA, USGS

VER	DATE	DETAILS	BY	CHECK
08	19/12/2024	FINAL	RPS	-
-	-	-	-	-

Drawing Number:
 12079-0741-08

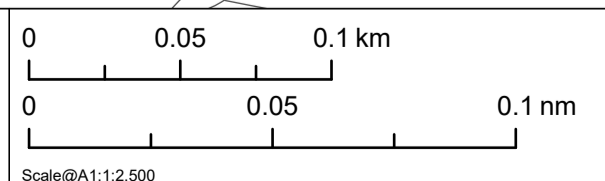




- LEGEND**
BPGBRMONADAT0079_
- ▭ Mona Onshore Development Area
MO_PRL_BP_0162_Rev11a
 - Onshore Substation Footprint
MO_PRL_BP_0175_Rev01
 - ▭ WFD river water body catchment

Project Name:
MONA OFFSHORE WIND PROJECT

Drawing Title:
WATER BODIES IN A RIVER BASIN
MANAGEMENT PLAN - SHEET 6



Geodetic Information:
Datum: OSGB 1936
Projection: British National Grid

APP Ref: 5(2)(1)
Doc Ref: B17

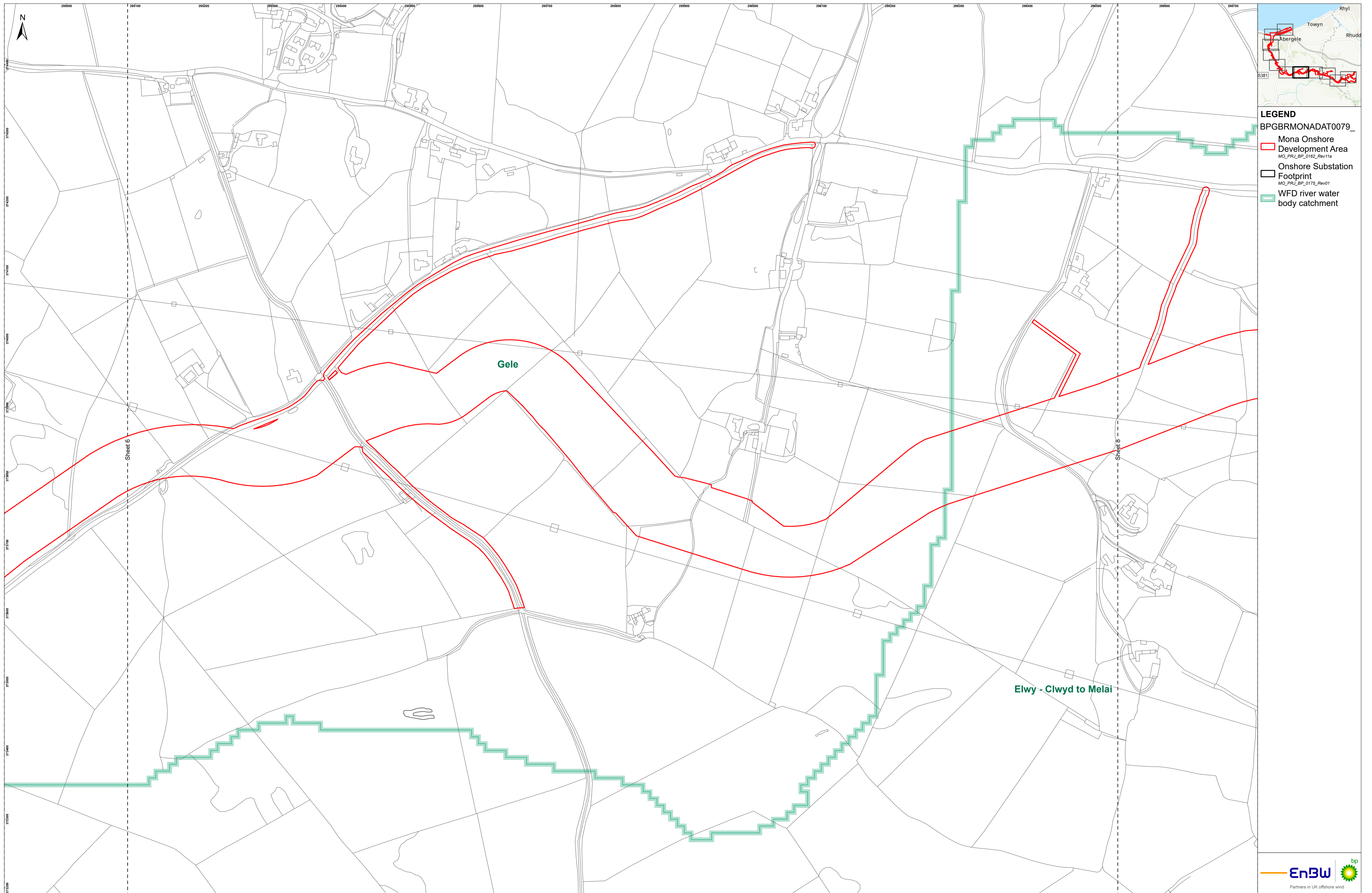
Data Sources: BP, Ordnance Survey

Service Layer Credits: World Topographic Map: Esri UK, Esri, TomTom, Garmin, Foursquare, MET/NASA, USGS

VER	DATE	DETAILS	BY	CHECK
08	19/12/2024	FINAL	RPS	-
-	-	-	-	-

Drawing Number:
12079-0741-08



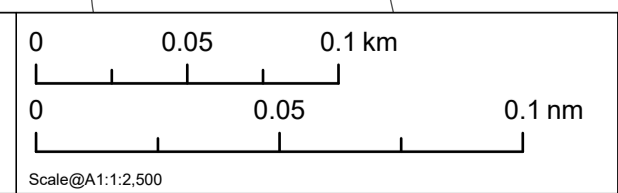


LEGEND
 BPGBRMONADAT0079_

- Mona Onshore Development Area
MO_PRL_BP_0162_Rev11a
- Onshore Substation Footprint
MO_PRL_BP_0175_Rev01
- WFD river water body catchment

Project Name:
 MONA OFFSHORE WIND PROJECT

Drawing Title:
 WATER BODIES IN A RIVER BASIN
 MANAGEMENT PLAN - SHEET 7



Geodetic Information:
 Datum: OSGB 1936
 Projection: British National Grid

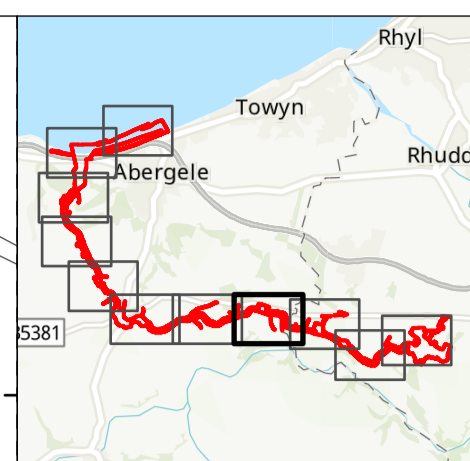
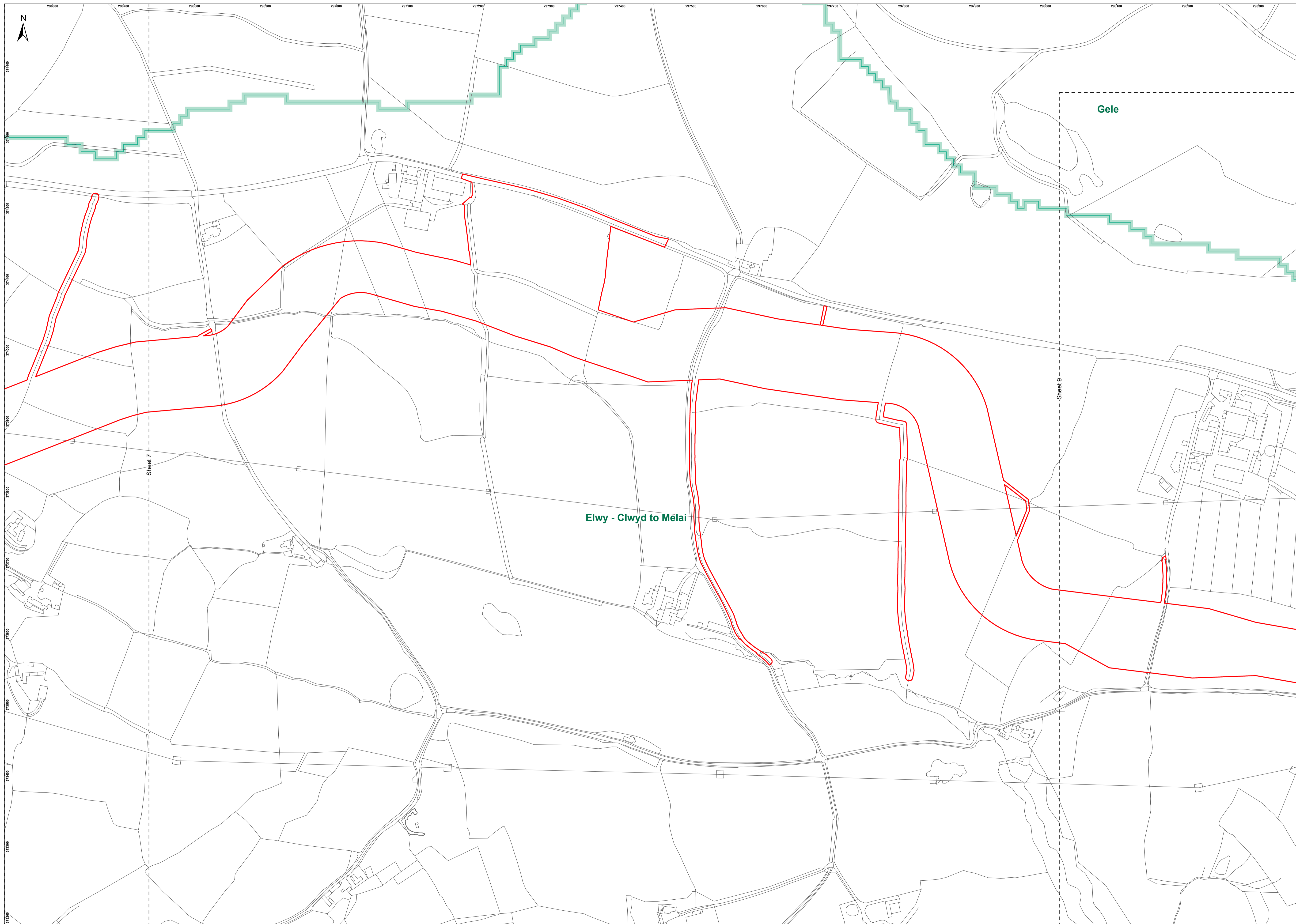
APP Ref: 5(2)(I)
Doc Ref: B17
Data Sources: BP, Ordnance Survey

Service Layer Credits: World Topographic Map: Esri UK, Esri, TomTom, Garmin, Foursquare, MET/NASA, USGS

VER	DATE	DETAILS	BY	CHECK
08	19/12/2024	FINAL	RPS	-
-	-	-	-	-

Drawing Number:
 12079-0741-08

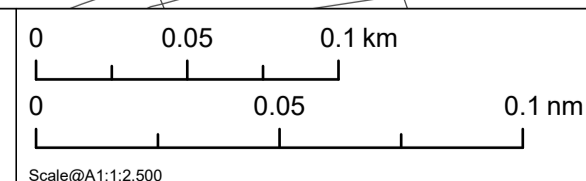




- LEGEND**
 BPGBRMONADAT0079_
- ▭ Mona Onshore Development Area
MO_PRL_BP_0162_Rev11a
 - Onshore Substation Footprint
MO_PRL_BP_0175_Rev01
 - ▭ WFD river water body catchment

Project Name:
 MONA OFFSHORE WIND PROJECT

Drawing Title:
 WATER BODIES IN A RIVER BASIN
 MANAGEMENT PLAN - SHEET 8



Geodetic Information:
 Datum: OSGB 1936
 Projection: British National Grid

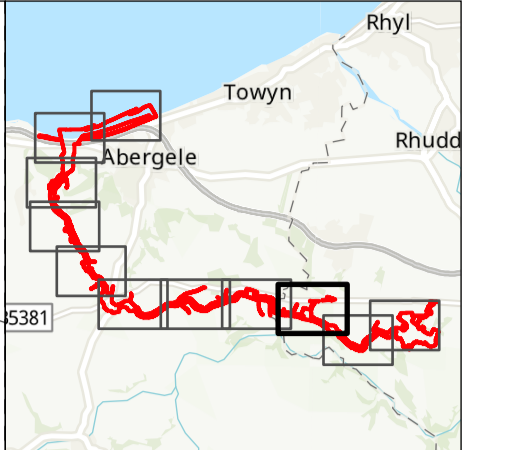
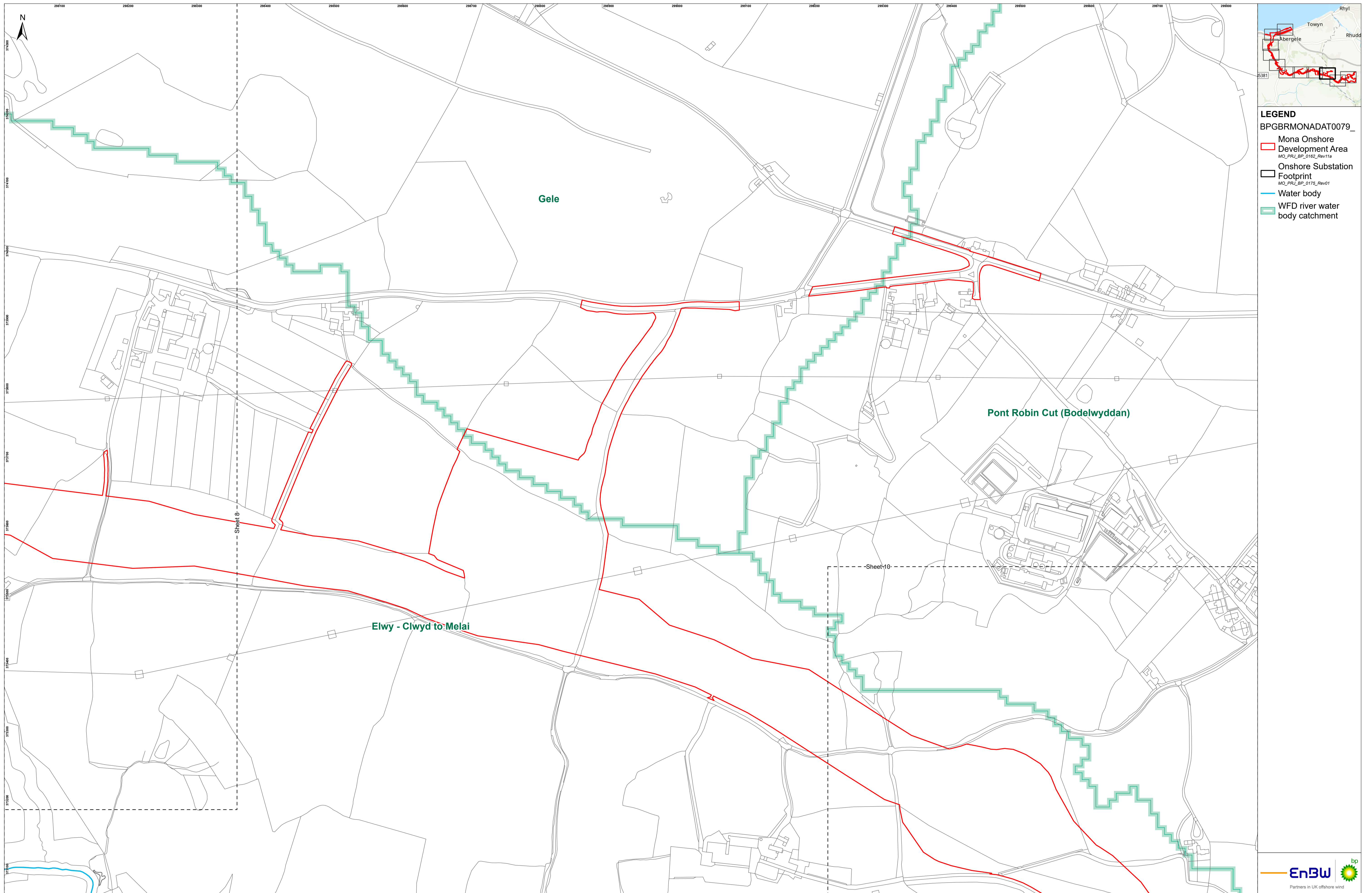
APP Ref: 5(2)(I)
Doc Ref: B17
Data Sources: BP, Ordnance Survey

Service Layer Credits: World Topographic Map: Esri UK, Esri, TomTom, Garmin, Foursquare, MET/NASA, USGS

VER	DATE	DETAILS	BY	CHECK
08	19/12/2024	FINAL	RPS	-
-	-	-	-	-



Drawing Number:
 12079-0741-08

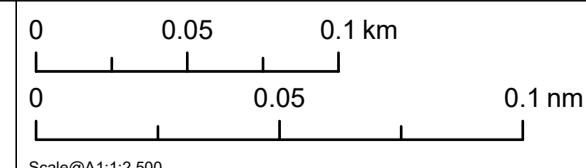


LEGEND
BPGBRMONADAT0079_

- ▭ Mona Onshore Development Area
MO_PRL_BP_0162_Rev11a
- Onshore Substation Footprint
MO_PRL_BP_0175_Rev01
- Water body
- WFD river water body catchment

Project Name:
MONA OFFSHORE WIND PROJECT

Drawing Title:
WATER BODIES IN A RIVER BASIN
MANAGEMENT PLAN - SHEET 9



Geodetic Information:
Datum: OSGB 1936
Projection: British National Grid

APFP Ref: 5(2)(I)
Doc Ref: B17

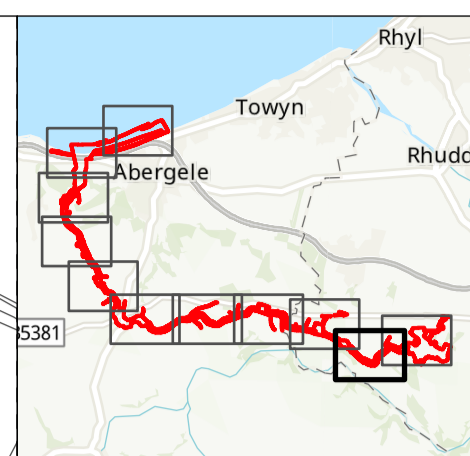
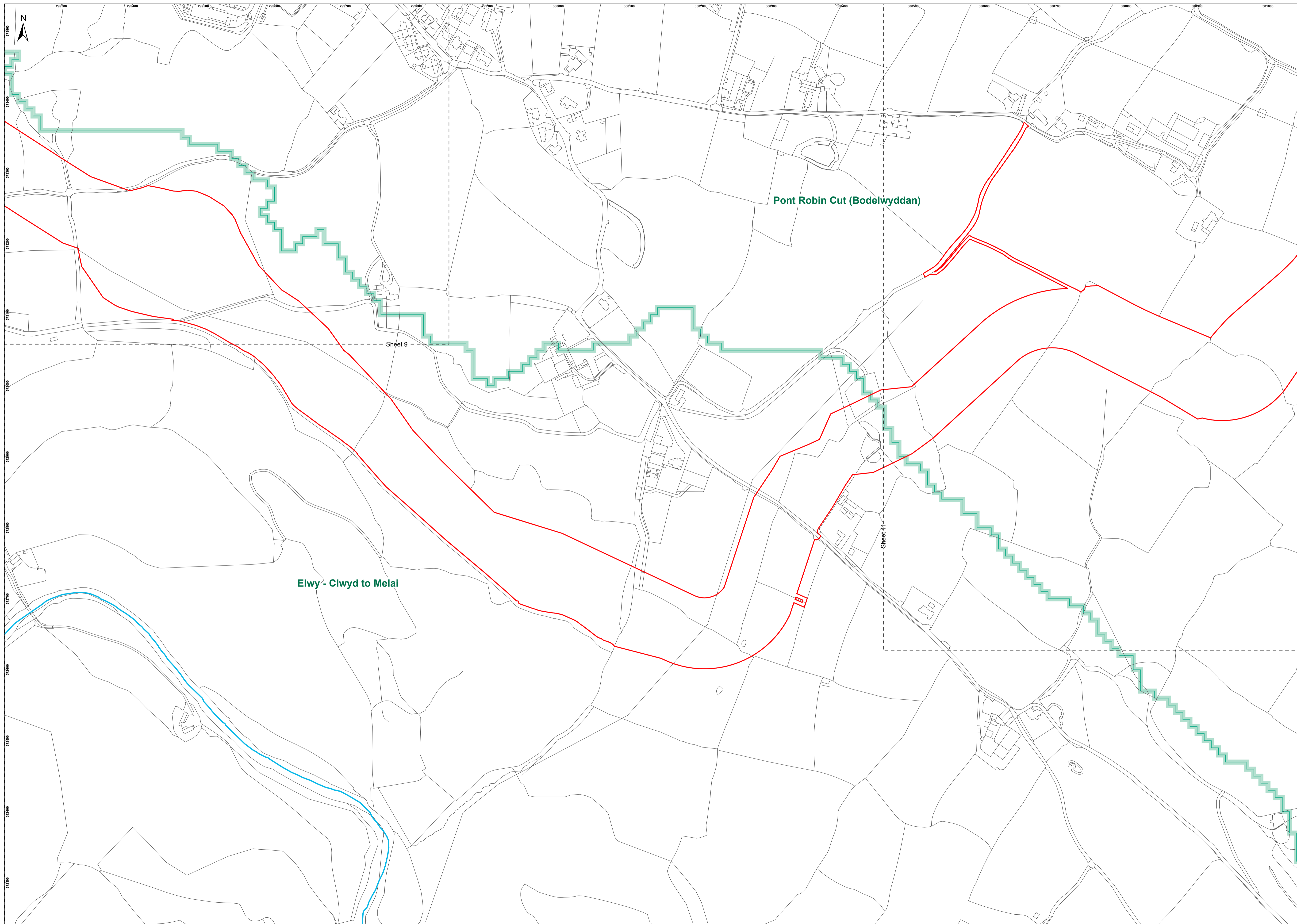
Data Sources: BP, Ordnance Survey

Service Layer Credits: World Topographic Map: Esri UK, Esri, TomTom, Garmin, Foursquare, MET/NASA, USGS

VER	DATE	DETAILS	BY	CHECK
08	19/12/2024	FINAL	RPS	-
-	-	-	-	-

Drawing Number:
12079-0741-08

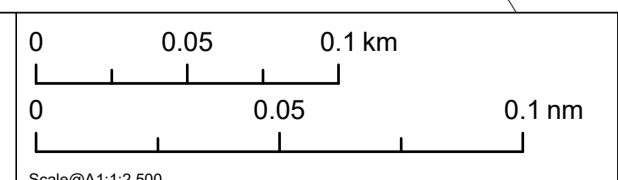




- LEGEND**
 BPGBRMONADAT0079_
- ▭ Mona Onshore Development Area
MO_PRL_BP_0162_Rev11a
 - Onshore Substation Footprint
MO_PRL_BP_0175_Rev01
 - Water body
 - WFD river water body catchment

Project Name:
 MONA OFFSHORE WIND PROJECT

Drawing Title:
 WATER BODIES IN A RIVER BASIN
 MANAGEMENT PLAN - SHEET 10



Geodetic Information:
 Datum: OSGB 1936
 Projection: British National Grid

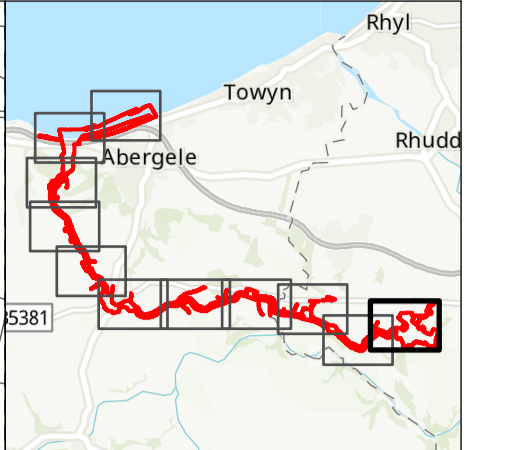
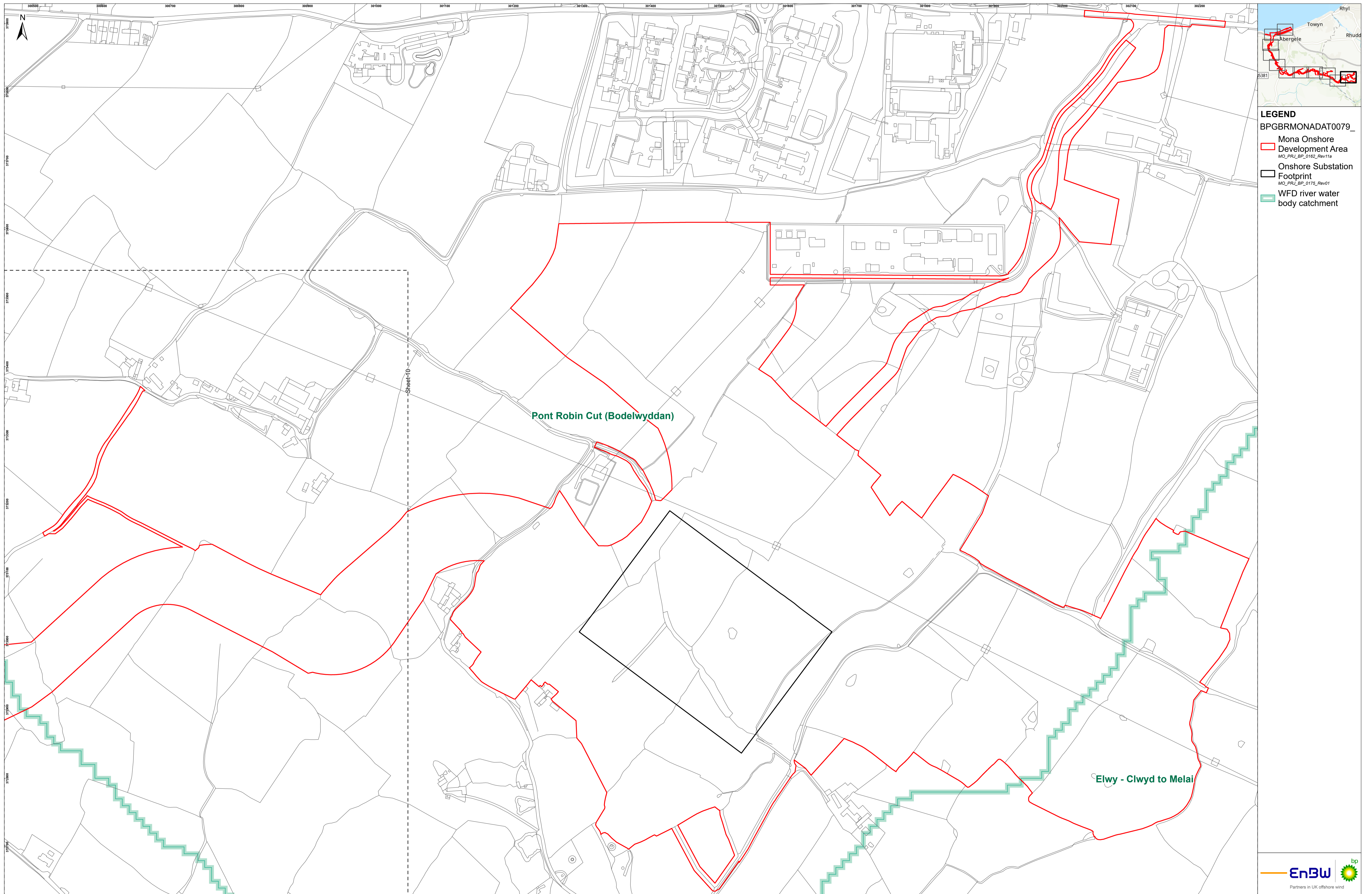
APP Ref: 5(2)(I)
 Doc Ref: B17
 Data Sources: BP, Ordnance Survey

Service Layer Credits: World Topographic Map: Esri UK, Esri, TomTom, Garmin, Foursquare, MET/NASA, USGS

VER	DATE	DETAILS	BY	CHECK
08	19/12/2024	FINAL	RPS	-
-	-	-	-	-

Drawing Number:
 12079-0741-08





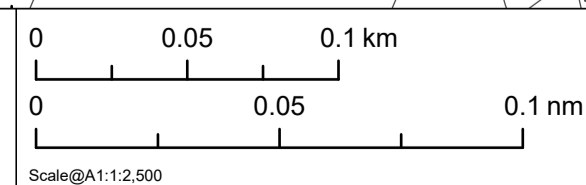
- LEGEND**
 BPGBRMONADAT0079_
- ▭ Mona Onshore Development Area
MO_PRL_BP_0162_Rev11a
 - Onshore Substation Footprint
MO_PRL_BP_0175_Rev01
 - ▭ WFD river water body catchment

Pont Robin Cut (Bodelwyddan)

Elwy - Clwyd to Melai

Project Name:
MONA OFFSHORE WIND PROJECT

Drawing Title:
WATER BODIES IN A RIVER BASIN
MANAGEMENT PLAN - SHEET 11



Geodetic Information:
Datum: OSGB 1936
Projection: British National Grid

APFP Ref: 5(2)(I)
Doc Ref: B17

Data Sources: BP, Ordnance Survey

Service Layer Credits: World Topographic Map: Esri UK, Esri, TomTom, Garmin, Foursquare, MET/NASA, USGS

VER	DATE	DETAILS	BY	CHECK
08	19/12/2024	FINAL	RPS	-
-	-	-	-	-

Drawing Number:
12079-0741-08

